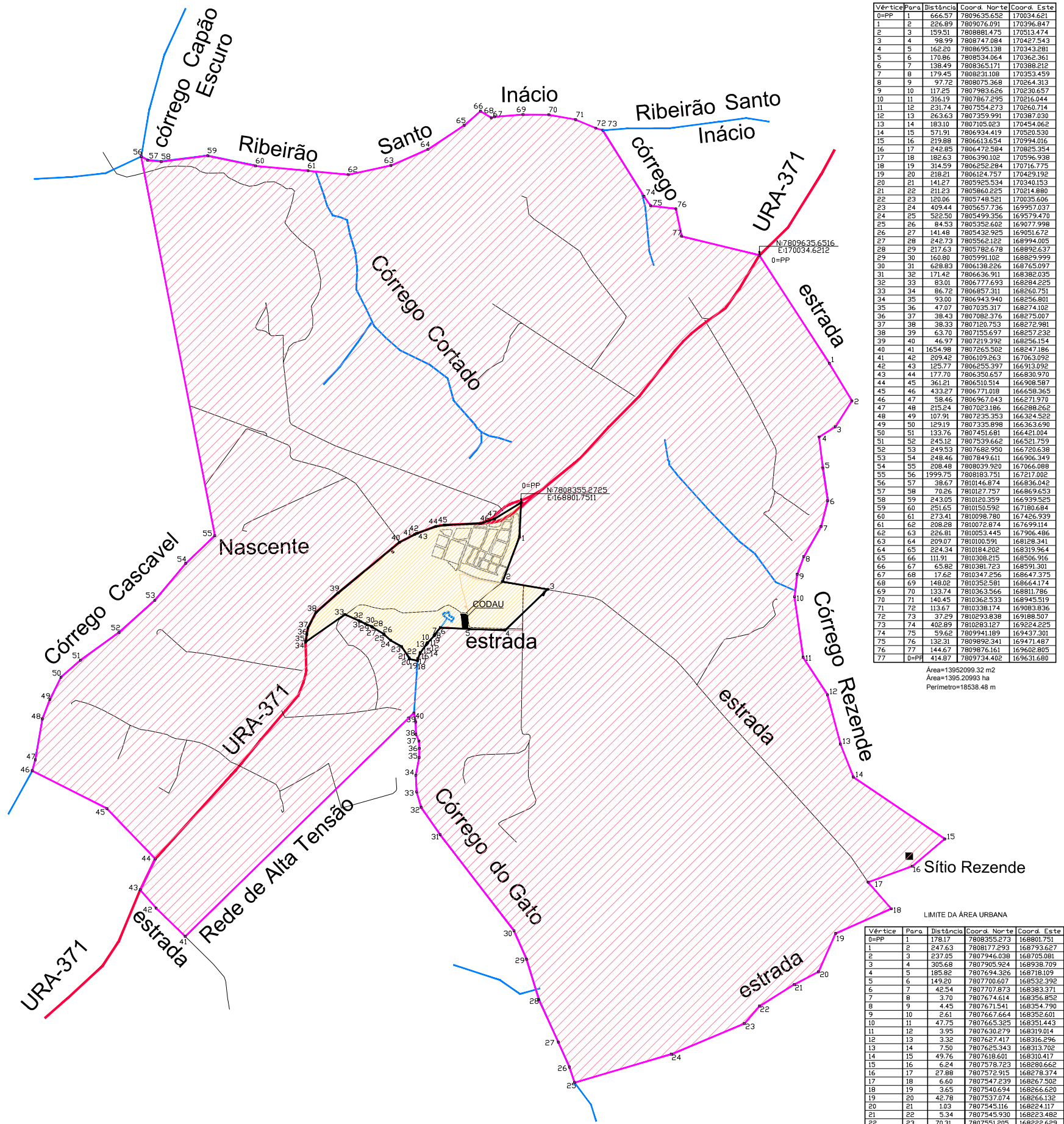



# CAPELINHA DO BARREIRO



LIMITE DO PERÍMETRO URBANO - LIMITE DA ÁREA DE TRANSIÇÃO URBANA

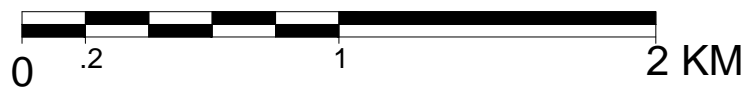
Vértice	Para	Distância	Coord. Norte	Coord. Este
0=PP	1	666.57	7809635.652	170034.621
1	2	226.89	7809076.091	170396.847
2	3	159.51	7808881.475	170513.474
3	4	98.99	7808747.084	170427.543
4	5	162.20	7808695.138	170343.281
5	6	170.86	7808534.064	170362.361
6	7	138.49	7808365.171	170388.212
7	8	179.45	7808231.008	170353.459
8	9	97.72	7808075.368	170264.313
9	10	117.25	7807983.626	170230.657
10	11	316.19	7807867.295	170216.044
11	12	231.74	7807554.273	170260.714
12	13	263.63	7807359.991	170387.030
13	14	183.10	7807105.823	170454.062
14	15	571.91	7806934.419	170520.530
15	16	219.88	7806613.654	170994.016
16	17	242.85	7806472.584	170825.354
17	18	182.63	7806390.102	170596.928
18	19	314.59	7806252.284	170716.775
19	20	218.21	7806124.757	170429.192
20	21	141.27	7805925.534	170340.153
21	22	211.23	7805860.225	170214.880
22	23	120.96	7805748.521	170032.686
23	24	409.44	7805657.736	169957.037
24	25	522.50	7805499.356	169579.470
25	26	84.53	7805352.602	169077.998
26	27	141.48	7805432.925	169051.672
27	28	242.73	7805352.122	168999.005
28	29	217.63	7805782.678	168892.637
29	30	160.80	7805991.102	168829.999
30	31	628.83	7806138.226	168765.097
31	32	171.42	7806636.911	168382.035
32	33	83.01	7806777.932	168264.225
33	34	86.72	7806857.311	168260.751
34	35	93.00	7806943.940	168256.801
35	36	47.07	7807035.317	168274.102
36	37	38.43	7807082.376	168275.007
37	38	38.33	7807120.753	168272.981
38	39	63.70	7807155.697	168257.232
39	40	46.97	7807219.392	168256.134
40	41	1654.98	7807265.502	168247.186
41	42	209.42	7806109.263	167063.092
42	43	123.77	7806355.397	166913.092
43	44	177.70	7806350.657	166830.970
44	45	361.21	7806510.514	166908.587
45	46	433.27	7806771.018	166658.365
46	47	58.46	7806967.043	166271.970
47	48	215.24	7807023.186	166288.262
48	49	107.91	7807235.353	166324.522
49	50	129.19	7807335.898	166363.690
50	51	133.76	7807451.681	166421.004
51	52	245.12	7807393.662	166521.759
52	53	249.53	7807682.950	166720.638
53	54	248.46	7807849.611	166906.349
54	55	208.48	7808039.920	167066.088
55	56	1999.75	7808183.751	167217.002
56	57	38.67	7810146.874	166836.042
57	58	70.26	7810127.757	166869.653
58	59	243.05	7810120.339	166939.525
59	60	251.65	7810150.592	167180.684
60	61	273.41	7810098.780	167426.939
61	62	208.28	7810072.874	167699.114
62	63	225.81	7810053.445	167906.486
63	64	209.07	7810100.591	168128.341
64	65	224.34	7810184.202	168319.964
65	66	111.91	7810308.215	168506.916
66	67	65.82	7810381.723	168591.301
67	68	17.62	7810347.256	168647.575
68	69	148.02	7810352.581	168664.174
69	70	133.74	7810363.566	168811.786
70	71	140.45	7810362.533	168945.519
71	72	113.67	7810338.174	169083.836
72	73	37.23	7810338.388	169189.963
73	74	402.89	7810283.127	169224.225
74	75	59.62	7809941.189	169437.301
75	76	132.31	7809892.341	169471.487
76	77	144.67	7809876.161	169602.805
77	0=PH	414.87	7809734.402	169631.680

Area=13952099.32 m2  
Perímetro=18538.48 m

## LEGENDA

- LIMITE DO PERÍMETRO URBANO
- LIMITE DA ÁREA DE TRANSIÇÃO URBANA
- LIMITE DA ÁREA URBANA

## Escala Gráfica



LIMITE DA ÁREA URBANA

Vértice	Para	Distância	Coord. Norte	Coord. Este
0=PP	1	178.17	7808352.273	168801.751
1	2	247.63	7808177.293	168793.627
2	3	237.05	7807946.038	168705.081
3	4	305.68	7807905.924	168938.709
4	5	185.82	7807694.326	168718.109
5	6	149.20	7807700.607	168536.392
6	7	42.54	7807707.873	168389.371
7	8	3.70	7807674.614	168356.852
8	9	4.45	7807671.541	168354.790
9	10	2.61	7807667.664	168352.601
10	11	47.75	7807653.325	168331.443
11	12	3.95	7807630.779	168319.014
12	13	3.32	7807627.417	168316.296
13	14	7.50	7807625.343	168313.702
14	15	49.76	7807618.601	168310.417
15	16	6.24	7807578.723	168280.662
16	17	27.88	7807572.915	168278.374
17	18	6.60	7807547.239	168267.502
18	19	3.65	7807540.694	168266.620
19	20	42.78	7807537.074	168266.132
20	21	1.03	7807545.316	168264.117
21	22	3.34	7807545.930	168223.482
22	23	70.31	7807551.205	168222.629
23	24	65.60	7807609.756	168183.709
24	25	44.27	7807641.910	168126.532
25	26	5.54	7807671.407	168093.515
26	27	66.28	7807675.769	168090.104
27	28	4.17	7807709.706	168033.167
28	29	3.36	7807712.429	168030.014
29	30	34.97	7807714.509	168027.372
30	31	26.93	7807727.913	167995.076
31	32	10.23	7807739.851	167979.924
32	33	77.93	7807744.145	167961.651
33	34	249.10	7807776.080	167890.560
34	35	2.38	7807633.545	167886.275
35	36	37.10	7807635.920	167886.209
36	37	34.50	7807672.458	167892.640
37	38	89.80	7807706.845	167898.607
38	39	153.47	7807786.534	167740.003
39	40	410.42	7807888.201	167854.968
40	41	89.64	7808149.324	168171.608
41	42	114.3	7808150.551	168251.206
42	43	5.37	7808195.750	168261.380
43	44	99.35	7808197.266	168266.537
44	45	46.84	7808231.452	168359.824
45	46	185.59	7808239.315	168406.004
46	47	76.61	7808247.264	168591.424
47	0=PP	161.18	7808271.312	168664.160

Perímetro=3625.42 m  
Área=473993.71 m2  
Área=47.39937 ha

## NÚCLEOS DE DESENVOLVIMENTO

CONTÉM:  
MAPA 05 - PERÍMETRO URBANO DE CAPELINHA DO BARREIRO.dwg

## PREFEITURA MUNICIPAL DE UBERABA



REVISÃO DO PLANO DIRETOR - 2018

Nº / NOME DO ARQUIVO: MAPA 05 - PERÍMETRO URBANO DE CAPELINHA DO BARREIRO.dwg	ESCALA: GRÁFICA DATA: MAR/2018	FOLHA: <b>05</b>
--	---	---------------------

LIMITE DO MUNICÍPIO		ESTRADAS ASFALTADAS		RODOVIA FEDERAL DUPLICADA	
MANCHA URBANA				RODOVIA FEDERAL SIMPLES	
LOCALIDADES				RODOVIA ESTADUAL	
RIOS				RODOVIA MUNICIPAL	
FERROVIA					